

WRATS TIP PROJECTS

FY 2021-2024

**WARNER ROBINS AREA TRANSPORTATION STUDY  
TRANSPORTATION IMPROVEMENT PROGRAM**

<b>PROJECT NAME:</b>	VARIOUS LOCATIONS IN THE URBANIZED AREA		<b>PROJ. NO:</b>	NONE	
<b>PROJECT DESCRIPTION:</b>	BRIDGE PAINT-INTERSTATE		<b>P.I. NOS:</b>	NONE	
			<b>TIP #:</b>	Z001(1)	
			<b>COUNTY:</b>	HOUSTON	
<b>LENGTH (MI):</b>	N/A	<b># OF LANES-EXISTING:</b>	N/A	<b>PLANNED:</b>	N/A
<b>TRAFFIC VOLUMES (ADT):</b>	N/A	<b>(2001)</b>	N/A	<b>(2025)</b>	
<b>LOCAL RD. #</b>		<b>ST./U.S.#</b>		<b>FUNDING:</b>	Z001
<b>COMMENTS / REMARKS:</b>	NONE				

<b>PROJECT PHASE</b>	<b>\$ SOURCE</b>	<b>FY 21</b>	<b>FY 22</b>	<b>FY 21</b>	<b>FY 22</b>	<b>TOTAL</b>
<b>PRELIMINARY ENGR. (000's)</b>		\$0	\$0	\$0	\$0	\$0
<b>RIGHT-OF-WAY (000's)</b>		\$0	\$0	\$0	\$0	\$0
<b>UTILITIES (000's)</b>		\$0	\$0	\$0	\$0	\$0
<b>CONSTRUCTION (000's)</b>	F/S	\$275	\$275	\$275	\$275	\$1,100
<b>PROJECT COST (000's)</b>		\$275	\$275	\$275	\$275	\$1,100
<b>FEDERAL COST (000's)</b>		\$248	\$248	\$248	\$248	\$990
<b>STATE COST (000's)</b>		\$28	\$28	\$28	\$28	\$110
<b>LOCAL COST (000's)</b>		\$0	\$0	\$0	\$0	\$0
<b>DOT DISTRICT :</b>	3	<b>CONGRESSIONAL DIST:</b>	2 & 8	<b>RC:</b>	MG	
<b>FUND1 FOR P11</b>		<b>FUND1 FOR P12</b>		<b>FUND1 FOR P13</b>		

**PROJECT LOCATION**

**WARNER ROBINS AREA TRANSPORTATION STUDY  
TRANSPORTATION IMPROVEMENT PROGRAM**

<b>PROJECT NAME:</b> VARIOUS LOCATIONS IN THE URBANIZED AREA		<b>PROJ. NO:</b> NONE				
<b>PROJECT DESCRIPTION:</b> ROADWAY LIGHTING		<b>P.I. NOS:</b> NONE				
		<b>TIP #:</b> Z001(2)				
		<b>COUNTY:</b> HOUSTON				
<b>LENGTH (MI):</b> N/A	<b># OF LANES-EXISTING:</b> N/A	<b>PLANNED:</b> N/A				
<b>TRAFFIC VOLUMES (ADT):</b> N/A (2001)		N/A (2025)				
<b>LOCAL RD. #</b>		<b>FUNDING:</b> Z001				
<b>COMMENTS / REMARKS:</b> NONE						
<b>PROJECT PHASE</b>	<b>\$ SOURCE</b>	<b>FY 21</b>	<b>FY 22</b>	<b>FY 23</b>	<b>FY 24</b>	<b>TOTAL</b>
PRELIMINARY ENGR. (000's)		\$0	\$0	\$0	\$0	\$0
RIGHT-OF-WAY (000's)		\$0	\$0	\$0	\$0	\$0
UTILITIES (000's)		\$0	\$0	\$0	\$0	\$0
CONSTRUCTION (000's)	F/S	\$14	\$14	\$14	\$14	\$56
PROJECT COST (000's)		\$14	\$14	\$14	\$14	\$56
FEDERAL COST (000's)		\$11	\$11	\$11	\$11	\$45
STATE COST (000's)		\$3	\$3	\$3	\$3	\$11
LOCAL COST (000's)		\$0	\$0	\$0	\$0	\$0
<b>DOT DISTRICT :</b> 3	<b>CONGRESSIONAL DIST:</b> 2 & 8	<b>RC:</b> MG				
FUND1 FOR P11	FUND1 FOR P12	FUND1 FOR P13				
<b>PROJECT LOCATION</b>						

**WARNER ROBINS AREA TRANSPORTATION STUDY  
TRANSPORTATION IMPROVEMENT PROGRAM**

<b>PROJECT NAME:</b>	VARIOUS LOCATIONS IN THE URBANIZED AREA		<b>PROJ. NO:</b>	NONE	
<b>PROJECT DESCRIPTION:</b>	SAFETY		<b>P.I. NOS:</b>	NONE	
			<b>TIP #:</b>	ZS30(1)	
			<b>COUNTY:</b>	HOUSTON	
<b>LENGTH (MI):</b>	N/A	<b># OF LANES-EXISTING:</b>	N/A	<b>PLANNED:</b>	N/A
<b>TRAFFIC VOLUMES (ADT):</b>	N/A	<b>(2001)</b>	N/A	<b>(2025)</b>	
<b>LOCAL RD. #</b>		<b>ST./U.S.#</b>		<b>FUNDING:</b>	ZS30
<b>COMMENTS / REMARKS:</b>	NONE				

<b>PROJECT PHASE</b>	<b>\$ SOURCE</b>	<b>FY 21</b>	<b>FY 22</b>	<b>FY 23</b>	<b>FY 24</b>	<b>TOTAL</b>
<b>PRELIMINARY ENGR. (000's)</b>		\$0	\$0	\$0	\$0	\$0
<b>RIGHT-OF-WAY (000's)</b>		\$0	\$0	\$0	\$0	\$0
<b>UTILITIES (000's)</b>		\$0	\$0	\$0	\$0	\$0
<b>CONSTRUCTION (000's)</b>	F/S	\$1,374	\$1,374	\$1,374	\$1,374	\$5,496
<b>PROJECT COST (000's)</b>		\$1,374	\$1,374	\$1,374	\$1,374	\$5,496
<b>FEDERAL COST (000's)</b>		\$1,237	\$1,237	\$1,237	\$1,237	\$4,946
<b>STATE COST (000's)</b>		\$137	\$137	\$137	\$137	\$550
<b>LOCAL COST (000's)</b>		\$0	\$0	\$0	\$0	\$0
<b>DOT DISTRICT:</b>	3	<b>CONGRESSIONAL DIST:</b>		2 & 8	<b>RC:</b>	MG
<b>FUND1 FOR P11</b>		<b>FUND1 FOR P12</b>			<b>FUND1 FOR P13</b>	

**PROJECT LOCATION**

**WARNER ROBINS AREA TRANSPORTATION STUDY  
TRANSPORTATION IMPROVEMENT PROGRAM**

<b>PROJECT NAME:</b>	VARIOUS LOCATIONS IN THE URBANIZED AREA	<b>PROJ. NO:</b>	NONE
<b>PROJECT DESCRIPTION:</b>	ENHANCEMENT	<b>P.I. NOS:</b>	NONE
		<b>TIP #:</b>	L220(1)
		<b>COUNTY:</b>	HOUSTON
<b>LENGTH (MI):</b>	N/A	<b># OF LANES-EXISTING:</b>	N/A
<b>TRAFFIC VOLUMES (ADT):</b>	N/A	<b>(2001)</b>	N/A
<b>LOCAL RD. #</b>		<b>ST./U.S.#</b>	
<b>COMMENTS / REMARKS:</b>	NONE	<b>FUNDING:</b>	L220

PROJECT PHASE	\$ SOURCE	FY 21	FY 22	FY 23	FY 24	TOTAL
PRELIMINARY ENGR. (000's)		\$0	\$0	\$0	\$0	\$0
RIGHT-OF-WAY (000's)		\$0	\$0	\$0	\$0	\$0
UTILITIES (000's)		\$0	\$0	\$0	\$0	\$0
CONSTRUCTION (000's)	F/S	\$121	\$0	\$0	\$0	\$121
<b>PROJECT COST (000's)</b>		<b>\$121</b>	<b>\$0</b>	<b>\$0</b>	<b>\$0</b>	<b>\$121</b>
FEDERAL COST (000's)		\$97	\$0	\$0	\$0	\$97
STATE COST (000's)		\$24	\$0	\$0	\$0	\$24
LOCAL COST (000's)		\$0	\$0	\$0	\$0	\$0
<b>DOT DISTRICT :</b>	<b>3</b>	<b>CONGRESSIONAL DIST:</b>	<b>2 &amp; 8</b>	<b>RC:</b>		<b>MG</b>
FUND1 FOR P11		FUND1 FOR P12		FUND1 FOR P13		

**PROJECT LOCATION**

**WARNER ROBINS AREA TRANSPORTATION STUDY  
TRANSPORTATION IMPROVEMENT PROGRAM**

<b>PROJECT NAME:</b>	VARIOUS LOCATIONS IN THE URBANIZED AREA		<b>PROJ. NO:</b>	NONE	
<b>PROJECT DESCRIPTION:</b>	ROAD MAINTENANCE-ANY AREA		<b>P.I. NOS:</b>	NONE	
			<b>TIP #:</b>	MULTI(1)	
			<b>COUNTY:</b>	HOUSTON	
<b>LENGTH (MI):</b>	N/A	<b># OF LANES-EXISTING:</b>	N/A	<b>PLANNED:</b>	N/A
<b>TRAFFIC VOLUMES (ADT):</b>	N/A	<b>(2001)</b>	N/A	<b>(2025)</b>	
<b>LOCAL RD. #</b>		<b>ST./U.S.#</b>		<b>MULTI</b>	
<b>COMMENTS / REMARKS:</b>	NONE				

<b>PROJECT PHASE</b>	<b>\$ SOURCE</b>	<b>FY 21</b>	<b>FY 22</b>	<b>FY 23</b>	<b>FY 24</b>	<b>TOTAL</b>
<b>PRELIMINARY ENGR. (000's)</b>		\$0	\$0	\$0	\$0	\$0
<b>RIGHT-OF-WAY (000's)</b>		\$0	\$0	\$0	\$0	\$0
<b>UTILITIES (000's)</b>		\$0	\$0	\$0	\$0	\$0
<b>CONSTRUCTION (000's)</b>	F/S	\$3,160	\$3,160	\$3,160	\$3,160	\$12,640
<b>PROJECT COST (000's)</b>		\$3,160	\$3,160	\$3,160	\$3,160	\$12,640
<b>FEDERAL COST (000's)</b>		\$2,528	\$2,528	\$2,528	\$2,528	\$10,112
<b>STATE COST (000's)</b>		\$632	\$632	\$632	\$632	\$2,528
<b>LOCAL COST (000's)</b>		\$0	\$0	\$0	\$0	\$0
<b>DOT DISTRICT :</b>	3	<b>CONGRESSIONAL DIST:</b>		2 & 8	<b>RC:</b>	MG
<b>FUND1 FOR P11</b>		<b>FUND1 FOR P12</b>			<b>FUND1 FOR P13</b>	

**PROJECT LOCATION**

**WARNER ROBINS AREA TRANSPORTATION STUDY  
TRANSPORTATION IMPROVEMENT PROGRAM**

<b>PROJECT NAME:</b>	VARIOUS LOCATIONS IN THE URBANIZED AREA		<b>PROJ. NO:</b>	NONE	
<b>PROJECT DESCRIPTION:</b>	BRIDGE PAINTING		<b>P.I. NOS:</b>	NONE	
			<b>TIP #:</b>	Z240(1)	
			<b>COUNTY:</b>	HOUSTON	
<b>LENGTH (MI):</b>	N/A	<b># OF LANES-EXISTING:</b>	N/A	<b>PLANNED:</b>	N/A
<b>TRAFFIC VOLUMES (ADT):</b>	N/A	<b>(2001)</b>	N/A	<b>(2025)</b>	
<b>LOCAL RD. #</b>		<b>ST./U.S.#</b>		Z240	
<b>COMMENTS / REMARKS:</b>	NONE				

PROJECT PHASE	\$ SOURCE	FY 21	FY 22	FY 23	FY 24	TOTAL
PRELIMINARY ENGR. (000's)		\$0	\$0	\$0	\$0	\$0
RIGHT-OF-WAY (000's)		\$0	\$0	\$0	\$0	\$0
UTILITIES (000's)		\$0	\$0	\$0	\$0	\$0
CONSTRUCTION (000's)	F/S	\$137	\$137	\$137	\$137	\$548
<b>PROJECT COST (000's)</b>		\$137	\$137	\$137	\$137	\$548
FEDERAL COST (000's)		\$110	\$110	\$110	\$110	\$438
STATE COST (000's)		\$27	\$27	\$27	\$27	\$110
LOCAL COST (000's)		\$0	\$0	\$0	\$0	\$0
<b>DOT DISTRICT :</b>	3	<b>CONGRESSIONAL DIST:</b>	2 & 8	<b>RC:</b>	MG	
FUND1 FOR P11	FUND1 FOR P12		FUND1 FOR P13			

**PROJECT LOCATION**

**WARNER ROBINS AREA TRANSPORTATION STUDY  
TRANSPORTATION IMPROVEMENT PROGRAM**

<b>PROJECT NAME:</b>	VARIOUS LOCATIONS IN THE URBANIZED AREA		<b>PROJ. NO:</b>	NONE	
<b>PROJECT DESCRIPTION:</b>	TRAFFIC CONTROL DEVICES		<b>P.I. NOS:</b>	NONE	
			<b>TIP #:</b>	Z240(2)	
			<b>COUNTY:</b>	HOUSTON	
<b>LENGTH (MI):</b>	N/A	<b># OF LANES-EXISTING:</b>	N/A	<b>PLANNED:</b>	N/A
<b>TRAFFIC VOLUMES (ADT):</b>	N/A	(2001)	N/A	(2025)	
<b>LOCAL RD. #</b>		<b>ST./U.S.#</b>		Z240	
<b>COMMENTS / REMARKS:</b>	NONE				

PROJECT PHASE	\$ SOURCE	FY 21	FY 22	FY 23	FY 24	TOTAL
PRELIMINARY ENGR. (000's)		\$0	\$0	\$0	\$0	\$0
RIGHT-OF-WAY (000's)		\$0	\$0	\$0	\$0	\$0
UTILITIES (000's)		\$0	\$0	\$0	\$0	\$0
CONSTRUCTION (000's)	F/S	\$412	\$412	\$412	\$412	\$1,648
<b>PROJECT COST (000's)</b>		\$412	\$412	\$412	\$412	\$1,648
FEDERAL COST (000's)		\$330	\$330	\$330	\$330	\$1,318
STATE COST (000's)		\$82	\$82	\$82	\$82	\$330
LOCAL COST (000's)		\$0	\$0	\$0	\$0	\$0
<b>DOT DISTRICT :</b>	3	<b>CONGRESSIONAL DIST:</b>		2 & 8	<b>RC:</b>	MG
FUND1 FOR P11		FUND1 FOR P12		FUND1 FOR P13		

**PROJECT LOCATION**



**WARNER ROBINS AREA TRANSPORTATION STUDY  
TRANSPORTATION IMPROVEMENT PROGRAM**

<b>PROJECT NAME:</b>	VARIOUS LOCATIONS IN THE URBANIZED AREA		<b>PROJ. NO:</b>	NONE	
<b>PROJECT DESCRIPTION:</b>	WETLAND MITIGATION		<b>P.I. NOS:</b>	NONE	
			<b>TIP #:</b>	Z240(3)	
			<b>COUNTY:</b>	HOUSTON	
<b>LENGTH (MI):</b>	N/A	<b># OF LANES-EXISTING:</b>	N/A	<b>PLANNED:</b>	N/A
<b>TRAFFIC VOLUMES (ADT):</b>	N/A	<b>(2001)</b>	N/A	<b>(2025)</b>	
<b>LOCAL RD. #</b>		<b>ST./U.S.#</b>		Z240	
<b>COMMENTS / REMARKS:</b>	NONE				

PROJECT PHASE	\$ SOURCE	FY 21	FY 22	FY 23	FY 24	TOTAL
PRELIMINARY ENGR. (000's)		\$0	\$0	\$0	\$0	\$0
RIGHT-OF-WAY (000's)		\$0	\$0	\$0	\$0	\$0
UTILITIES (000's)		\$0	\$0	\$0	\$0	\$0
CONSTRUCTION (000's)	F/S	\$16	\$16	\$16	\$16	\$64
<b>PROJECT COST (000's)</b>		\$16	\$16	\$16	\$16	\$64
FEDERAL COST (000's)		\$13	\$13	\$13	\$13	\$51
STATE COST (000's)		\$3	\$3	\$3	\$3	\$13
LOCAL COST (000's)		\$0	\$0	\$0	\$0	\$0
<b>DOT DISTRICT :</b>	3	<b>CONGRESSIONAL DIST:</b>		2 & 8	<b>RC:</b>	MG
FUND1 FOR P11		FUND1 FOR P12		FUND1 FOR P13		

**PROJECT LOCATION**

**WARNER ROBINS AREA TRANSPORTATION STUDY  
TRANSPORTATION IMPROVEMENT PROGRAM**

<b>PROJECT NAME:</b>	VARIOUS LOCATIONS IN THE URBANIZED AREA		<b>PROJ. NO:</b>	NONE	
<b>PROJECT DESCRIPTION:</b>	RW PROTECTIVE BUY		<b>P.I. NOS:</b>	NONE	
			<b>TIP #:</b>	Z240(4)	
			<b>COUNTY:</b>	HOUSTON	
<b>LENGTH (MI):</b>	N/A	<b># OF LANES-EXISTING:</b>	N/A	<b>PLANNED:</b>	N/A
<b>TRAFFIC VOLUMES (ADT):</b>	N/A	<b>(2001)</b>	N/A	<b>(2025)</b>	
<b>LOCAL RD. #</b>		<b>ST./U.S.#</b>		Z240	
<b>COMMENTS / REMARKS:</b>	NONE				

PROJECT PHASE	\$ SOURCE	FY 21	FY 22	FY 23	FY 24	TOTAL
PRELIMINARY ENGR. (000's)		\$0	\$0	\$0	\$0	\$0
RIGHT-OF-WAY (000's)		\$0	\$0	\$0	\$0	\$0
UTILITIES (000's)		\$0	\$0	\$0	\$0	\$0
CONSTRUCTION (000's)	F/S	\$21	\$21	\$21	\$21	\$84
<b>PROJECT COST (000's)</b>		\$21	\$21	\$21	\$21	\$84
FEDERAL COST (000's)		\$17	\$17	\$17	\$17	\$67
STATE COST (000's)		\$4	\$4	\$4	\$4	\$17
LOCAL COST (000's)		\$0	\$0	\$0	\$0	\$0

<b>DOT DISTRICT :</b>	3	<b>CONGRESSIONAL DIST:</b>	2 & 8	<b>RC:</b>	MG
FUND1 FOR P11		FUND1 FOR P12		FUND1 FOR P13	

**PROJECT LOCATION**

**WARNER ROBINS AREA TRANSPORTATION STUDY  
TRANSPORTATION IMPROVEMENT PROGRAM**

<b>PROJECT NAME:</b>	VARIOUS LOCATIONS IN THE URBANIZED AREA		<b>PROJ. NO.:</b>	NONE	
<b>PROJECT DESCRIPTION:</b>	CST MGMT		<b>P.I. NOS:</b>	NONE	
			<b>TIP #:</b>	Z240(S)	
			<b>COUNTY:</b>	HOUSTON	
<b>LENGTH (MI):</b>	N/A	<b># OF LANES-EXISTING:</b>	N/A	<b>PLANNED:</b>	N/A
<b>TRAFFIC VOLUMES (ADT):</b>	N/A (2001)		N/A	<b>(2025)</b>	
<b>LOCAL RD. #</b>		<b>ST./U.S.#</b>		<b>FUNDING:</b>	Z240
<b>COMMENTS / REMARKS:</b>	NONE				

PROJECT PHASE	\$ SOURCE	FY 21	FY 22	FY 23	FY 24	TOTAL
PRELIMINARY ENGR. (000's)		\$0	\$0	\$0	\$0	\$0
RIGHT-OF-WAY (000's)		\$0	\$0	\$0	\$0	\$0
UTILITIES (000's)		\$0	\$0	\$0	\$0	\$0
CONSTRUCTION (000's)	F/S	\$714	\$714	\$714	\$714	\$2,856
<b>PROJECT COST (000's)</b>		<b>\$714</b>	<b>\$714</b>	<b>\$714</b>	<b>\$714</b>	<b>\$2,856</b>
FEDERAL COST (000's)		\$571	\$571	\$571	\$571	\$2,285
STATE COST (000's)		\$143	\$143	\$143	\$143	\$571
LOCAL COST (000's)		\$0	\$0	\$0	\$0	\$0
<b>DOT DISTRICT :</b>	<b>3</b>	<b>CONGRESSIONAL DIST:</b>		<b>2 &amp; 8</b>	<b>RC:</b>	<b>MG</b>
FUND1 FOR P11		FUND1 FOR P12			FUND1 FOR P13	

**PROJECT LOCATION**

**WARNER ROBINS AREA TRANSPORTATION STUDY  
TRANSPORTATION IMPROVEMENT PROGRAM**

<b>PROJECT NAME:</b>	VARIOUS LOCATIONS IN THE URBANIZED AREA	<b>PROJ. NO:</b>	NONE
<b>PROJECT DESCRIPTION:</b>	OPERATIONS	<b>P.I. NOS:</b>	NONE
		<b>TIP #:</b>	Z240(6)
		<b>COUNTY:</b>	HOUSTON
<b>LENGTH (MI):</b>	N/A	<b># OF LANES-EXISTING:</b>	N/A
<b>TRAFFIC VOLUMES (ADT):</b>	N/A	<b>(2001)</b>	N/A
<b>LOCAL RD. #</b>		<b>ST./U.S.#</b>	
<b>COMMENTS / REMARKS:</b>	NONE		
		<b>PLANNED:</b>	N/A
		<b>(2025)</b>	
		<b>FUNDING:</b>	Z240

PROJECT PHASE	\$ SOURCE	FY 21	FY 22	FY 23	FY 24	TOTAL
PRELIMINARY ENGR. (000's)		\$0	\$0	\$0	\$0	\$0
RIGHT-OF-WAY (000's)		\$0	\$0	\$0	\$0	\$0
UTILITIES (000's)		\$0	\$0	\$0	\$0	\$0
CONSTRUCTION (000's)	F/S	\$165	\$165	\$165	\$165	\$660
<b>PROJECT COST (000's)</b>		<b>\$165</b>	<b>\$165</b>	<b>\$165</b>	<b>\$165</b>	<b>\$660</b>
FEDERAL COST (000's)		\$132	\$132	\$132	\$132	\$528
STATE COST (000's)		\$33	\$33	\$33	\$33	\$132
LOCAL COST (000's)		\$0	\$0	\$0	\$0	\$0
<b>DOT DISTRICT :</b>	<b>3</b>	<b>CONGRESSIONAL DIST:</b>		<b>2 &amp; 8</b>	<b>RC:</b>	<b>MG</b>
FUND1 FOR P11	FUND1 FOR P12	FUND1 FOR P13				

**PROJECT LOCATION**

**WARNER ROBINS AREA TRANSPORTATION STUDY  
TRANSPORTATION IMPROVEMENT PROGRAM**

<b>PROJECT NAME:</b>	VARIOUS LOCATIONS IN THE URBANIZED AREA		<b>PROJ. NO:</b>	NONE	
<b>PROJECT DESCRIPTION:</b>	LOW IMPACT BRIDGES		<b>P.I. NOS:</b>	NONE	
			<b>TIP #:</b>	Z240(7)	
			<b>COUNTY:</b>	HOUSTON	
<b>LENGTH (MI):</b>	N/A	<b># OF LANES-EXISTING:</b>	N/A	<b>PLANNED:</b>	N/A
<b>TRAFFIC VOLUMES (ADT):</b>	N/A	<b>(2001)</b>	N/A	<b>(2025)</b>	
<b>LOCAL RD. #</b>		<b>ST./U.S.#</b>		<b>FUNDING:</b>	Z240
<b>COMMENTS / REMARKS:</b>	NONE				

PROJECT PHASE	\$ SOURCE	FY 21	FY 22	FY 23	FY 24	TOTAL
PRELIMINARY ENGR. (000's)		\$0	\$0	\$0	\$0	\$0
RIGHT-OF-WAY (000's)		\$0	\$0	\$0	\$0	\$0
UTILITIES (000's)		\$0	\$0	\$0	\$0	\$0
CONSTRUCTION (000's)	F/S	\$289	\$289	\$289	\$289	\$1,156
<b>PROJECT COST (000's)</b>		<b>\$289</b>	<b>\$289</b>	<b>\$289</b>	<b>\$289</b>	<b>\$1,156</b>
FEDERAL COST (000's)		\$231	\$231	\$231	\$231	\$925
STATE COST (000's)		\$58	\$58	\$58	\$58	\$231
LOCAL COST (000's)		\$0	\$0	\$0	\$0	\$0
<b>DOT DISTRICT:</b>	<b>3</b>	<b>CONGRESSIONAL DIST:</b>		<b>2 &amp; 8</b>	<b>RC:</b>	<b>MG</b>
FUND1 FOR P11	FUND1 FOR P12		FUND1 FOR P13			

**PROJECT LOCATION**

**WARNER ROBINS AREA TRANSPORTATION STUDY  
TRANSPORTATION IMPROVEMENT PROGRAM**

<b>PROJECT NAME:</b>	VARIOUS LOCATIONS IN THE URBANIZED AREA	<b>PROJ. NO:</b>	NONE
<b>PROJECT DESCRIPTION:</b>	RRX PROTECTION DEV	<b>P.I. NOS:</b>	NONE
		<b>TIP #:</b>	ZS50(1)
		<b>COUNTY:</b>	HOUSTON
<b>LENGTH (MI):</b>	N/A	<b># OF LANES-EXISTING:</b>	N/A
<b>TRAFFIC VOLUMES (ADT):</b>	N/A	<b>(2001)</b>	N/A
		<b>(2025)</b>	
<b>LOCAL RD. #</b>		<b>ST./U.S.#</b>	
<b>COMMENTS / REMARKS:</b>	NONE	<b>FUNDING:</b>	ZS50

PROJECT PHASE	\$ SOURCE	FY 21	FY 22	FY 23	FY 24	TOTAL
PRELIMINARY ENGR. (000's)		\$0	\$0	\$0	\$0	\$0
RIGHT-OF-WAY (000's)		\$0	\$0	\$0	\$0	\$0
UTILITIES (000's)		\$0	\$0	\$0	\$0	\$0
CONSTRUCTION (000's)	F/S	\$72	\$72	\$72	\$72	\$288
<b>PROJECT COST (000's)</b>		<b>\$72</b>	<b>\$72</b>	<b>\$72</b>	<b>\$72</b>	<b>\$288</b>
FEDERAL COST (000's)		\$58	\$58	\$58	\$58	\$230
STATE COST (000's)		\$14	\$14	\$14	\$14	\$58
LOCAL COST (000's)		\$0	\$0	\$0	\$0	\$0
<b>DOT DISTRICT :</b>	<b>3</b>	<b>CONGRESSIONAL DIST:</b>		<b>2 &amp; 8</b>	<b>RC:</b>	<b>MG</b>
FUND1 FOR P11		FUND1 FOR P12		FUND1 FOR P13		

**PROJECT LOCATION**

**WARNER ROBINS AREA TRANSPORTATION STUDY  
TRANSPORTATION IMPROVEMENT PROGRAM**

<b>PROJECT NAME:</b>	VARIOUS LOCATIONS IN THE URBANIZED AREA		<b>PROJ. NO:</b>	NONE	
<b>PROJECT DESCRIPTION:</b>	RRX HAZARD ELIM		<b>P.I. NOS:</b>	NONE	
			<b>TIP #:</b>	ZS40(1)	
			<b>COUNTY:</b>	HOUSTON	
<b>LENGTH (MI):</b>	N/A	<b># OF LANES-EXISTING:</b>	N/A	<b>PLANNED:</b>	N/A
<b>TRAFFIC VOLUMES (ADT):</b>	N/A	<b>(2001)</b>	N/A	<b>(2025)</b>	
<b>LOCAL RD. #</b>		<b>ST./U.S.#</b>		<b>FUNDING:</b>	ZS40
<b>COMMENTS / REMARKS:</b>	NONE				

PROJECT PHASE	\$ SOURCE	FY 21	FY 22	FY 23	FY 24	TOTAL
PRELIMINARY ENGR. (000's)		\$0	\$0	\$0	\$0	\$0
RIGHT-OF-WAY (000's)		\$0	\$0	\$0	\$0	\$0
UTILITIES (000's)		\$0	\$0	\$0	\$0	\$0
CONSTRUCTION (000's)	F/S	\$86	\$86	\$86	\$86	\$344
<b>PROJECT COST (000's)</b>		<b>\$86</b>	<b>\$86</b>	<b>\$86</b>	<b>\$86</b>	<b>\$344</b>
FEDERAL COST (000's)		\$69	\$69	\$69	\$69	\$275
STATE COST (000's)		\$17	\$17	\$17	\$17	\$69
LOCAL COST (000's)		\$0	\$0	\$0	\$0	\$0
<b>DOT DISTRICT :</b>	<b>3</b>	<b>CONGRESSIONAL DIST:</b>		<b>2 &amp; 8</b>	<b>RC:</b>	<b>MG</b>
FUND1 FOR P11		FUND1 FOR P12		FUND1 FOR P13		

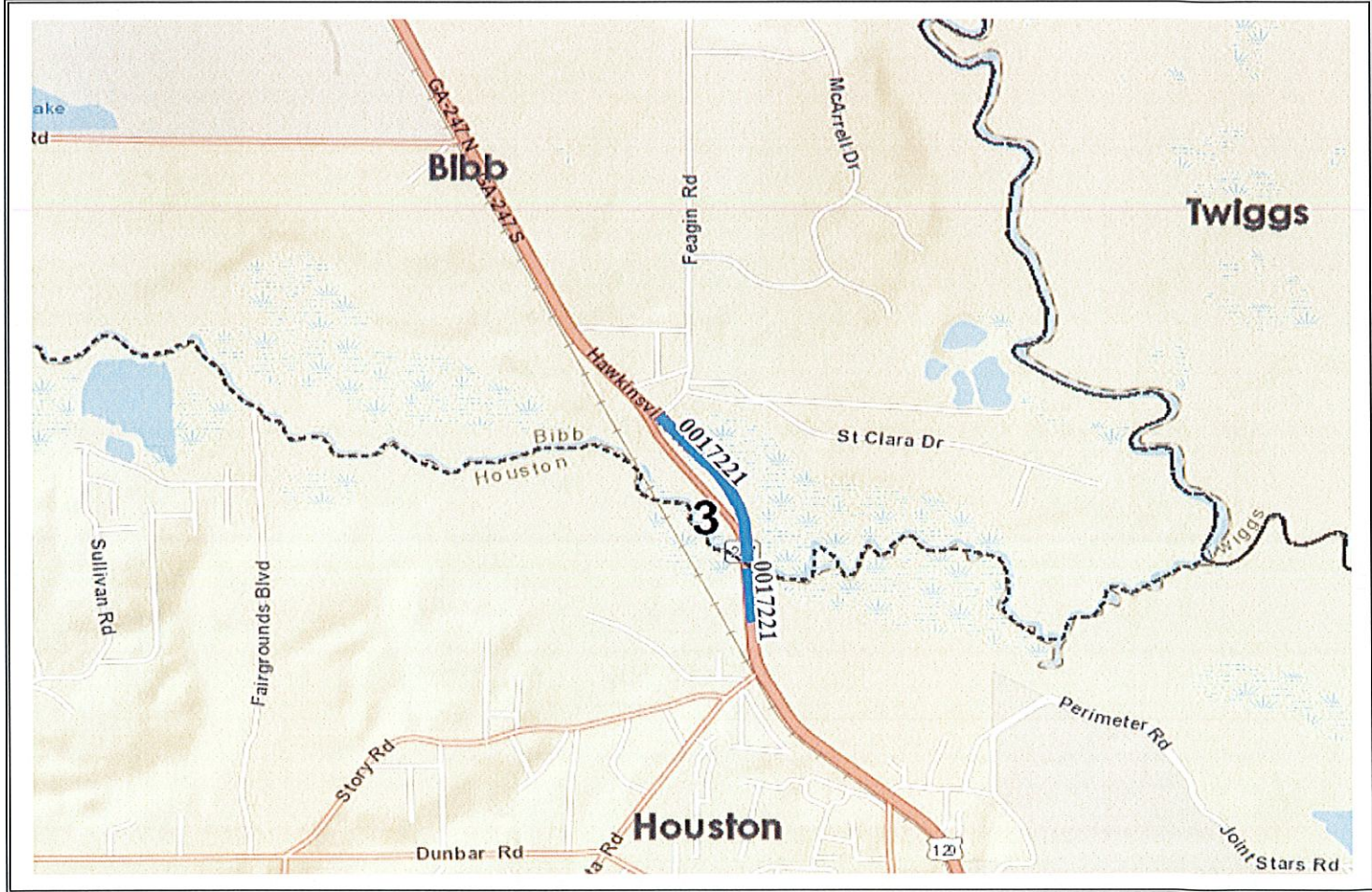
**PROJECT LOCATION**

**WARNER ROBINS AREA TRANSPORTATION STUDY  
TRANSPORTATION IMPROVEMENT PROGRAM**

<b>PROJECT NAME:</b> SR 247 @ ECHECONNEE CREEK & OVERFLOW @ 3 LOCS		<b>PROJ. NO.:</b>	
<b>PROJECT DESCRIPTION:</b> BRIDGE REPLACEMENT		<b>P.I. NOS:</b> 0017221	
		<b>TIP #:</b> 2021-1	
		<b>COUNTY:</b> HOUSTON	
<b>LENGTH (MI):</b>	<b># OF LANES-EXISTING:</b> 2	<b>PLANNED:</b>	2
<b>TRAFFIC VOLUMES (ADT):</b>	(2003)	<b>(2025)</b>	
<b>LOCAL RD. #</b>	<b>ST./U.S.#</b> SR-247	<b>FUNDING:</b>	Z001
<b>COMMENTS / REMARKS:</b>			

PROJECT PHASE	\$ SOURCE	FY 21	FY 22	FY 23	FY 24	TOTAL
PRELIMINARY ENGR. (000's)	F/S	\$0	\$136	\$0	\$0	\$136
RIGHT-OF-WAY (000's)	F/S	\$0	\$0	\$0	\$96	\$96
UTILITIES (000's)		\$0	\$0	\$0	\$0	\$0
CONSTRUCTION (000's)		\$0	\$0	\$0	\$0	\$0
<b>PROJECT COST (000's)</b>		\$0	\$136	\$0	\$96	\$232
FEDERAL COST (000's)		\$0	\$109	\$0	\$77	\$186
STATE COST (000's)		\$0	\$27	\$0	\$19	\$46
LOCAL COST (000's)		\$0	\$0	\$0	\$0	\$0
<b>DOT DISTRICT :</b>	3	<b>CONGRESSIONAL DIST:</b>		8	<b>RC:</b> MG	
FUND1 FOR P11	FUND1 FOR P12	FUND1 FOR P13				

**PROJECT LOCATION**





**WARNER ROBINS AREA TRANSPORTATION STUDY  
TRANSPORTATION IMPROVEMENT PROGRAM**

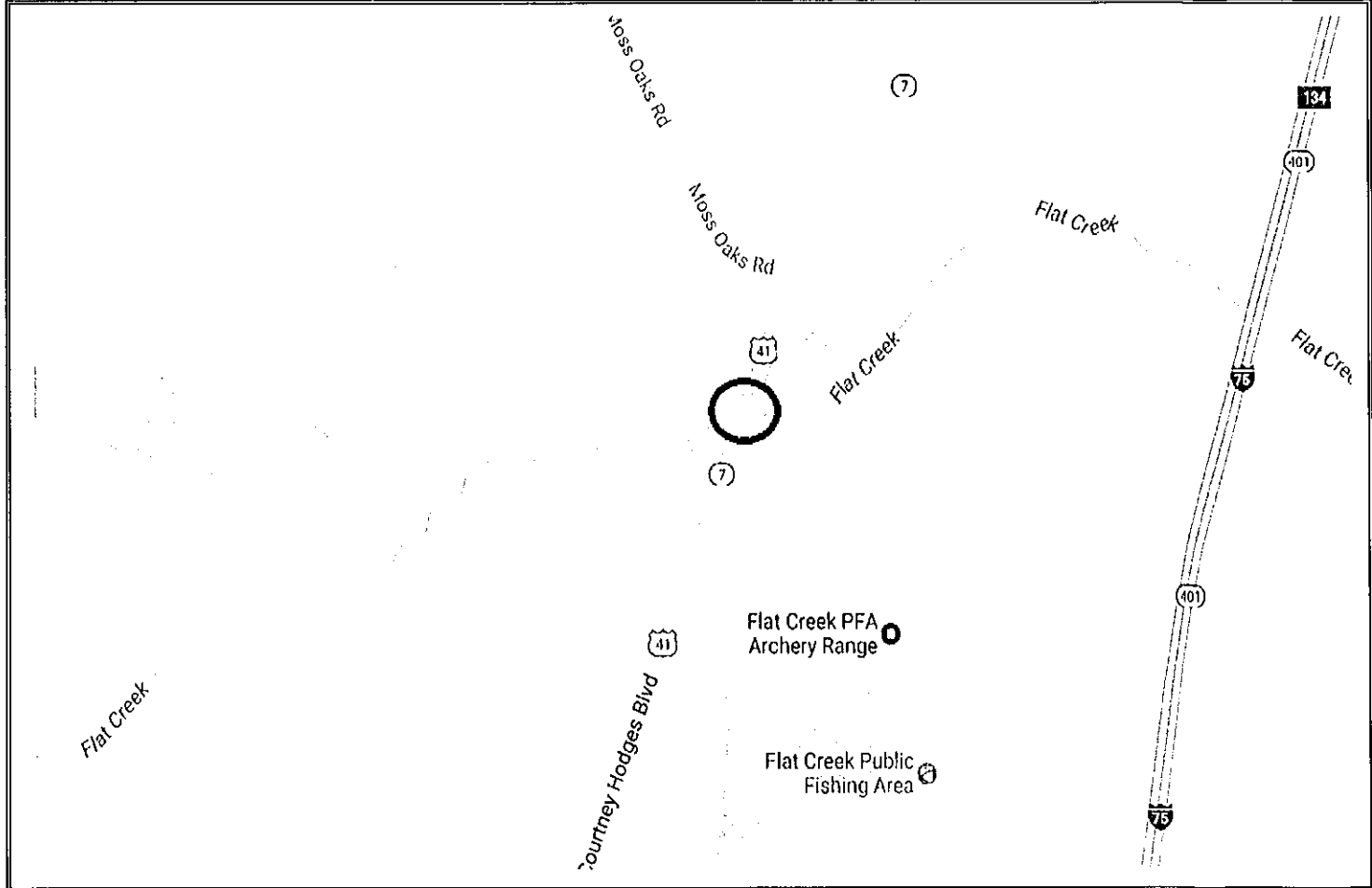
<b>PROJECT NAME:</b>	SR 7 @ FLAT CREEK 3.5 MI SW OF PERRY	<b>PROJ. NO.:</b>	
<b>PROJECT DESCRIPTION:</b>	BRIDGE REPLACEMENT	<b>P.I. NOS:</b>	0015552
		<b>TIP #:</b>	2018-1
		<b>COUNTY:</b>	HOUSTON
<b>LENGTH (MI):</b>		<b># OF LANES-EXISTING:</b>	2
		<b>PLANNED:</b>	2
<b>TRAFFIC VOLUMES (ADT):</b>	(2003)		(2025)
<b>LOCAL RD. #</b>	<b>ST./U.S.#</b>	SR-7	<b>FUNDING:</b>
			Z232

**COMMENTS / REMARKS:**

PROJECT PHASE	\$ SOURCE	FY 21	FY 22	FY 23	FY 24	TOTAL
PRELIMINARY ENGR. (000's)	AUTH	\$0	\$0	\$0	\$0	\$0
RIGHT-OF-WAY (000's)	F/S	\$250	\$0	\$0	\$0	\$250
UTILITIES (000's)	F/S	\$0	\$0	\$0	\$50	\$50
CONSTRUCTION (000's)	F/S	\$0	\$0	\$0	\$2,100	\$2,100
<b>PROJECT COST (000's)</b>		<b>\$250</b>	<b>\$0</b>	<b>\$0</b>	<b>\$2,150</b>	<b>\$2,400</b>
FEDERAL COST (000's)		\$200	\$0	\$0	\$1,720	\$1,920
STATE COST (000's)		\$50	\$0	\$0	\$430	\$480
LOCAL COST (000's)		\$0	\$0	\$0	\$0	\$0

<b>DOT DISTRICT:</b>	3	<b>CONGRESSIONAL DIST:</b>	8	<b>RC:</b>	MG
FUND1 FOR P11		FUND1 FOR P12		FUND1 FOR P13	

**PROJECT LOCATION**



**WARNER ROBINS AREA TRANSPORTATION STUDY  
TRANSPORTATION IMPROVEMENT PROGRAM**

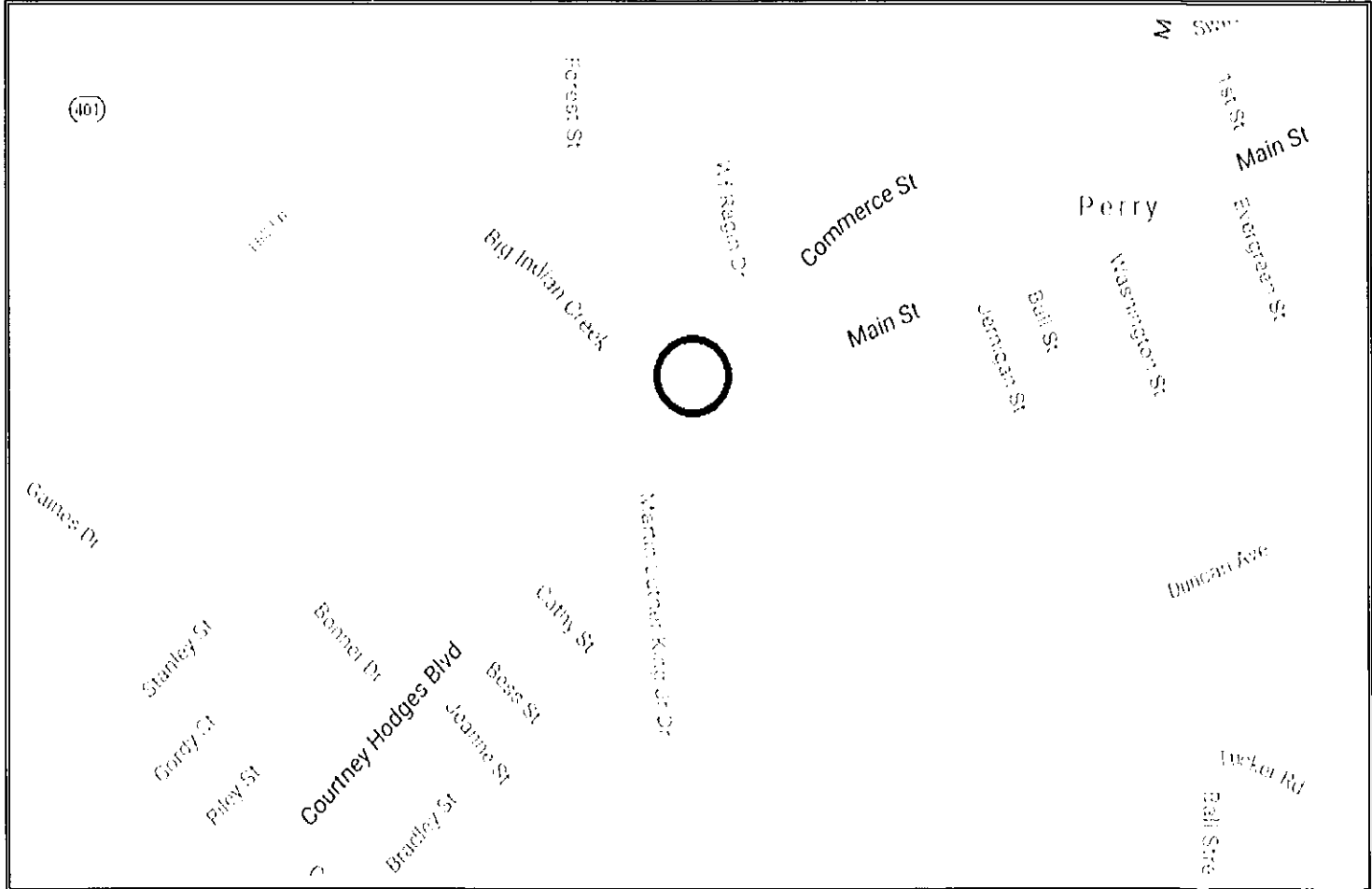
<b>PROJECT NAME:</b>	SR 7 /SR 127/US 41 @ BIG INDIAN CREEK IN PERRY		<b>PROJ. NO.:</b>		
<b>PROJECT DESCRIPTION:</b>	BRIDGE REPLACEMENT		<b>P.I. NOS:</b>	0015553	
			<b>TIP #:</b>	2018-2	
			<b>COUNTY:</b>	HOUSTON	
<b>LENGTH (MI):</b>	0.4	<b># OF LANES-EXISTING:</b>	2	<b>PLANNED:</b>	2
<b>TRAFFIC VOLUMES (ADT):</b>	(2003)		(2025)		
<b>LOCAL RD. #</b>	<b>ST./U.S.#</b>	SR-7/SR-127/US-41	<b>FUNDING:</b>	Z001	

**COMMENTS / REMARKS:**

PROJECT PHASE	\$ SOURCE	FY 21	FY 22	FY 23	FY 24	TOTAL
PRELIMINARY ENGR. (000's)	AUTH	\$0	\$0	\$0	\$0	\$0
RIGHT-OF-WAY (000's)	F/S	\$0	\$250	\$0	\$0	\$250
UTILITIES (000's)		\$0	\$0	\$0	\$0	\$0
CONSTRUCTION (000's)		\$0	\$0	\$0	\$0	\$0
<b>PROJECT COST (000's)</b>		<b>\$0</b>	<b>\$250</b>	<b>\$0</b>	<b>\$0</b>	<b>\$250</b>
FEDERAL COST (000's)		\$0	\$200	\$0	\$0	\$200
STATE COST (000's)		\$0	\$50	\$0	\$0	\$50
LOCAL COST (000's)		\$0	\$0	\$0	\$0	\$0

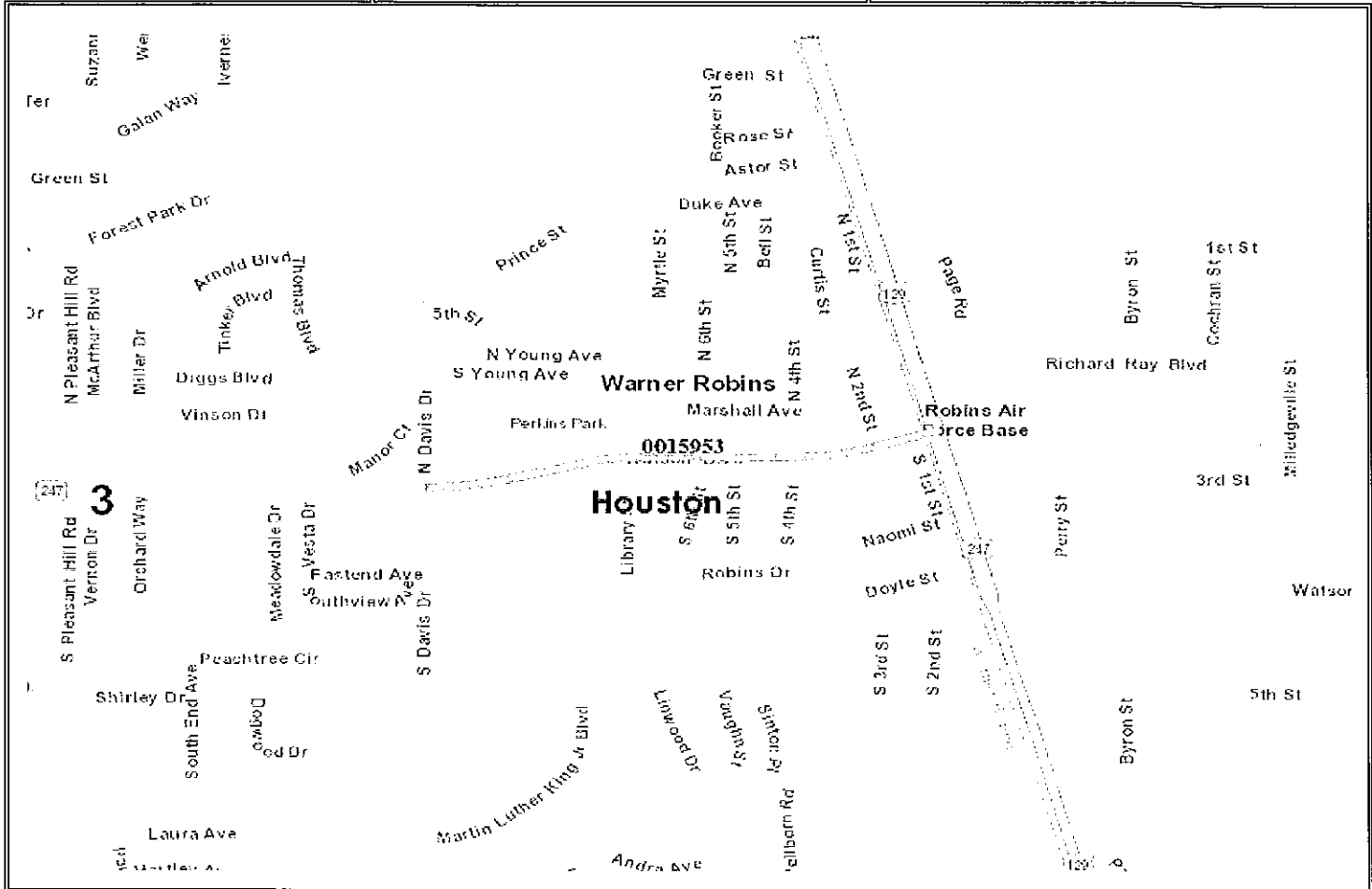
<b>DOT DISTRICT :</b>	3	<b>CONGRESSIONAL DIST:</b>	8	<b>RC:</b>	MG
FUND1 FOR P11		FUND1 FOR P12		FUND1 FOR P13	

**PROJECT LOCATION**



**WARNER ROBINS AREA TRANSPORTATION STUDY  
TRANSPORTATION IMPROVEMENT PROGRAM**

<b>PROJECT NAME:</b> SR 247 CONN FROM CS 1/CS 545/ DAVIS DRIVE TO SR 247		<b>PROJ. NO.:</b>				
<b>PROJECT DESCRIPTION:</b> STREETSCAPES		<b>P.I. NOS:</b> 0015953				
		<b>TIP #:</b> 2018-3				
		<b>COUNTY:</b> HOUSTON				
<b>LENGTH (MI):</b> 1.6	<b># OF LANES-EXISTING:</b>	<b>PLANNED:</b>				
<b>TRAFFIC VOLUMES (ADT):</b>	(2003)	(2025)				
<b>LOCAL RD. #</b>	<b>ST./U.S.#</b> SR 247 CONN & SR 247	<b>FUNDING:</b> LOC & LY20S				
<b>COMMENTS / REMARKS:</b>						
<b>PROJECT PHASE</b>	<b>\$ SOURCE</b>	<b>FY 21</b>	<b>FY 22</b>	<b>FY 23</b>	<b>FY 24</b>	<b>TOTAL</b>
PRELIMINARY ENGR. (000's)	AUTH	\$0	\$0	\$0	\$0	\$0
RIGHT-OF-WAY (000's)	L	\$1,139	\$0	\$0	\$0	\$1,139
UTILITIES (000's)	L	\$0	\$0	\$75	\$0	\$75
CONSTRUCTION (000's)	F/S	\$0	\$0	\$1,261	\$0	\$1,261
<b>PROJECT COST (000's)</b>		<b>\$1,139</b>	<b>\$0</b>	<b>\$1,336</b>	<b>\$0</b>	<b>\$2,475</b>
FEDERAL COST (000's)		\$0	\$0	\$1,009	\$0	\$1,009
STATE COST (000's)		\$0	\$0	\$252	\$0	\$252
LOCAL COST (000's)		\$1,139	\$0	\$75	\$0	\$1,214
<b>DOT DISTRICT:</b> 3	<b>CONGRESSIONAL DIST:</b> 8	<b>RC:</b> MG				
FUND1 FOR PI1	FUND1 FOR PI2	FUND1 FOR PI3				
<b>PROJECT LOCATION</b>						



**WARNER ROBINS AREA TRANSPORTATION STUDY  
TRANSPORTATION IMPROVEMENT PROGRAM**

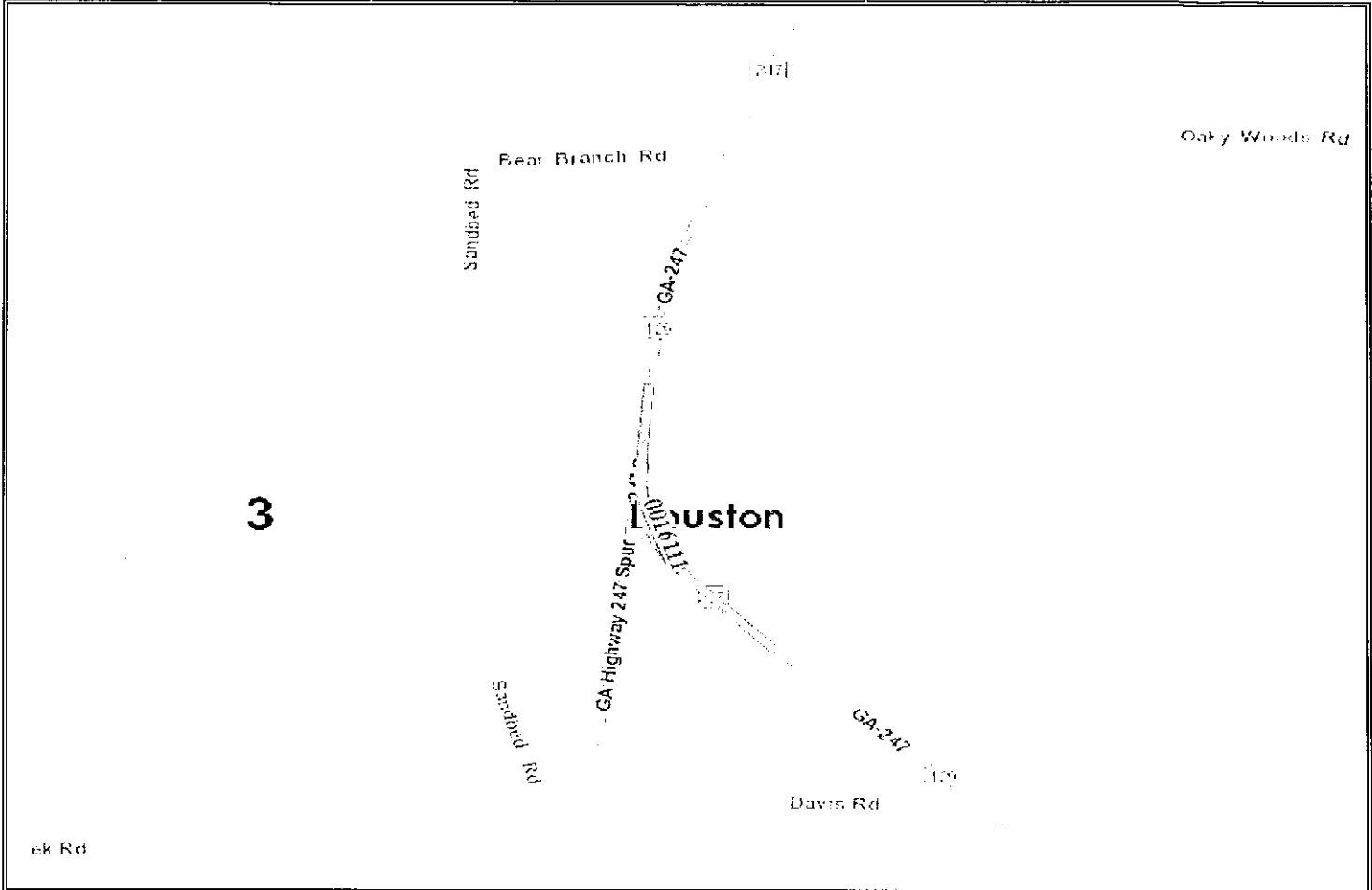
<b>PROJECT NAME:</b> SR 247 @ SR 247 SPUR		<b>PROJ. NO.:</b>	
<b>PROJECT DESCRIPTION:</b> ROUNDBOUT		<b>P.I. NOS:</b> 0016111	
		<b>TIP #:</b> 2021-2	
		<b>COUNTY:</b> HOUSTON	
<b>LENGTH (MI):</b>	<b># OF LANES-EXISTING:</b>	<b>PLANNED:</b>	
<b>TRAFFIC VOLUMES (ADT):</b>	(2003)	(2025)	
<b>LOCAL RD. #</b>	<b>ST./U.S.#</b> SR 247 & SR 247 SPUR	<b>FUNDING:</b> LOC	

**COMMENTS / REMARKS:**

PROJECT PHASE	\$ SOURCE	FY 21	FY 22	FY 23	FY 24	TOTAL
PRELIMINARY ENGR. (000's)	AUTH	\$0	\$0	\$0	\$0	\$0
RIGHT-OF-WAY (000's)		\$0	\$0	\$0	\$0	\$0
UTILITIES (000's)		\$0	\$0	\$0	\$0	\$0
CONSTRUCTION (000's)	L	\$500	\$0	\$0	\$0	\$500
<b>PROJECT COST (000's)</b>		<b>\$500</b>	<b>\$0</b>	<b>\$0</b>	<b>\$0</b>	<b>\$500</b>
FEDERAL COST (000's)		\$0	\$0	\$0	\$0	\$0
STATE COST (000's)		\$0	\$0	\$0	\$0	\$0
LOCAL COST (000's)		\$500	\$0	\$0	\$0	\$500

<b>DOT DISTRICT :</b> 3	<b>CONGRESSIONAL DIST:</b> 8	<b>RC:</b> MG
FUND1 FOR P11	FUND1 FOR P12	FUND1 FOR P13

**PROJECT LOCATION**



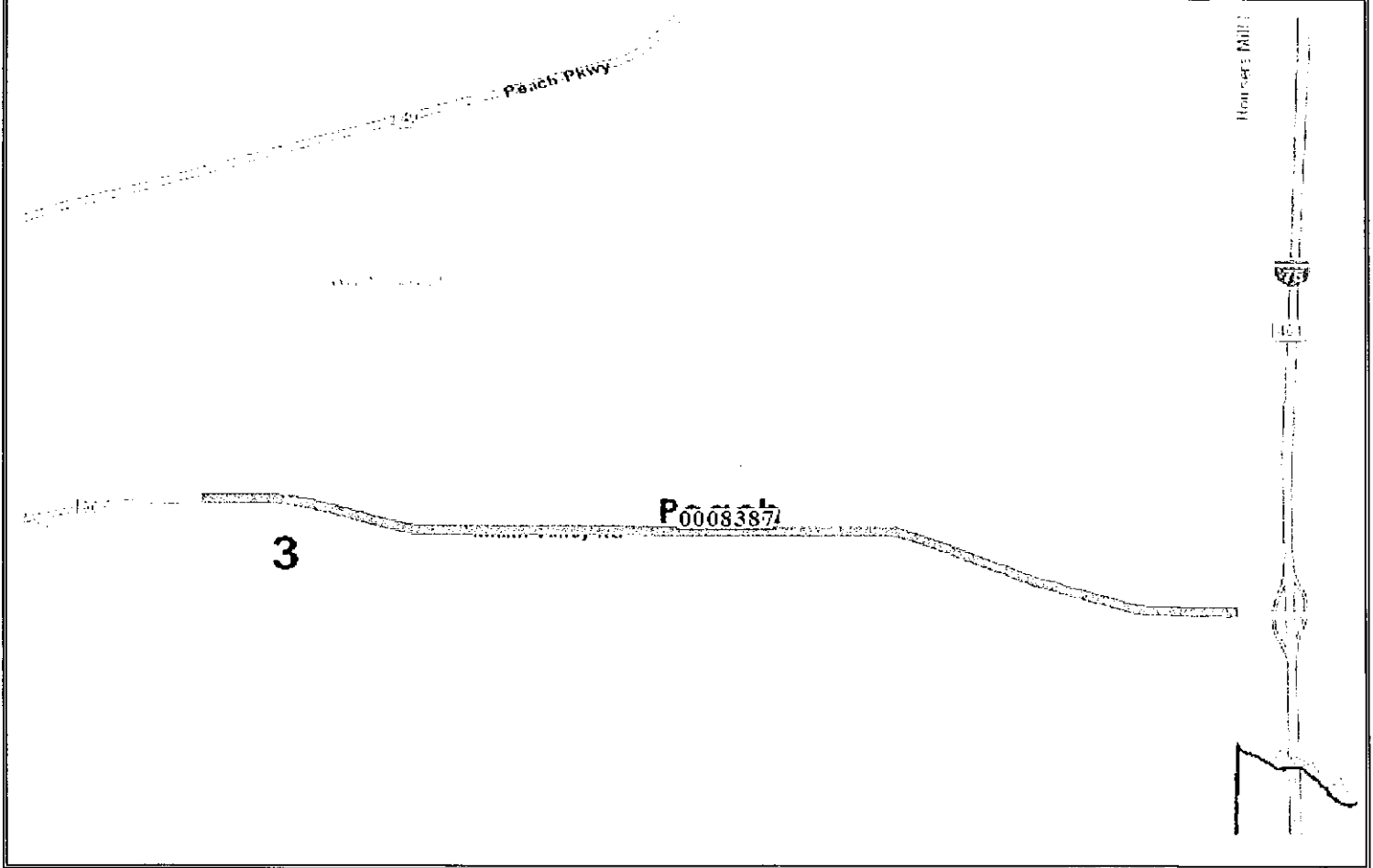
**WARNER ROBINS AREA TRANSPORTATION STUDY  
TRANSPORTATION IMPROVEMENT PROGRAM**

<b>PROJECT NAME:</b> SR 96 FROM CR 107/FIRE TOWER ROAD TO CR 83/HOUSERS MILL ROAD		<b>PROJ. NO.:</b>
<b>PROJECT DESCRIPTION:</b> WIDENING		<b>P.I. NOS:</b> 0008387
		<b>TIP #:</b> 2021-3
		<b>COUNTY:</b> PEACH
<b>LENGTH (MI):</b>	<b># OF LANES-EXISTING:</b>	<b>PLANNED:</b>
<b>TRAFFIC VOLUMES (ADT):</b>	(2003)	(2025)
<b>LOCAL RD. #</b>	<b>ST./U.S.#</b> SR 96	<b>FUNDING:</b> Z232
<b>COMMENTS / REMARKS:</b>		

PROJECT PHASE	\$ SOURCE	FY 21	FY 22	FY 23	FY 24	TOTAL
SCOPING (000's)	F/S	\$0	\$0	\$0	\$435	\$435
PRELIMINARY ENGR. (000's)		\$0	\$0	\$0	\$0	\$0
RIGHT-OF-WAY (000's)		\$0	\$0	\$0	\$0	\$0
UTILITIES (000's)		\$0	\$0	\$0	\$0	\$0
CONSTRUCTION (000's)		\$0	\$0	\$0	\$0	\$0
<b>PROJECT COST (000's)</b>		<b>\$0</b>	<b>\$0</b>	<b>\$0</b>	<b>\$435</b>	<b>\$435</b>
FEDERAL COST (000's)		\$0	\$0	\$0	\$348	\$348
STATE COST (000's)		\$0	\$0	\$0	\$87	\$87
LOCAL COST (000's)		\$0	\$0	\$0	\$0	\$0

<b>DOT DISTRICT:</b> 3	<b>CONGRESSIONAL DIST:</b> 8	<b>RC:</b> MG
FUND1 FOR P11	FUND1 FOR P12	FUND1 FOR P13

**PROJECT LOCATION**



**WARNER ROBINS AREA TRANSPORTATION STUDY  
TRANSPORTATION IMPROVEMENT PROGRAM**

<b>PROJECT NAME:</b>	SUMMARY SHEET	<b>PROJ. NO.:</b>
<b>PROJECT DESCRIPTION:</b>		<b>P.I. NOS:</b>
		<b>TIP #:</b>
		<b>COUNTY:</b>
<b>LENGTH (MI):</b>	<b># OF LANES-EXISTING:</b>	<b>PLANNED:</b>
<b>TRAFFIC VOLUMES (ADT):</b>	(2001)	(2025)
<b>LOCAL RD. #</b>	<b>ST./U.S.#</b>	<b>FUNDING</b>

**COMMENTS / REMARKS:**

PROJECT PHASE	\$ SOURCE	FY 21	FY 22	FY 23	FY 24	TOTAL
SCOPING (000's)		\$0	\$0	\$0	\$435	\$435
PRELIMINARY ENGR. (000's)		\$0	\$136	\$0	\$0	\$136
RIGHT-OF-WAY (000's)		\$1,389	\$250	\$0	\$96	\$1,735
UTILITIES (000's)		\$0	\$0	\$75	\$50	\$125
CONSTRUCTION (000's)		\$7,356	\$6,735	\$7,996	\$8,835	\$30,922
<b>PROJECT COST (000's)</b>		\$6,856	\$6,735	\$7,996	\$8,835	\$33,353
FEDERAL COST (000's)		\$5,850	\$5,862	\$6,562	\$7,698	\$25,971
STATE COST (000's)		\$1,256	\$1,259	\$1,434	\$1,718	\$5,668
LOCAL COST (000's)		\$1,639	\$0	\$75	\$0	\$1,714
<b>DOT DISTRICT:</b>	<b>3</b>	<b>CONGRESSIONAL DIST:</b>		<b>2 &amp; 8</b>	<b>RC:</b>	<b>MG</b>
FUND1 FOR P11		FUND1 FOR P12		FUND1 FOR P13		

**PROJECT LOCATION**